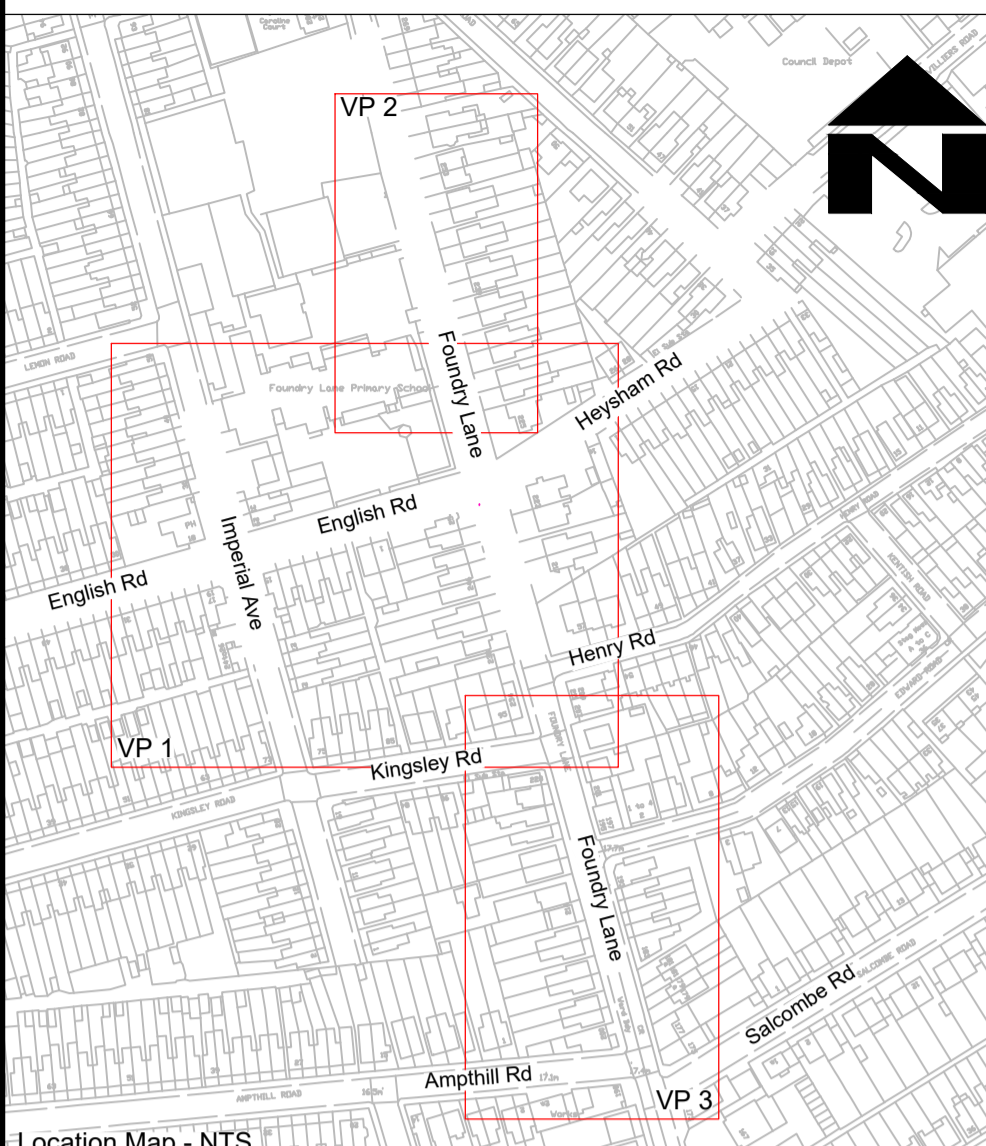


CUTLINE - SEE VIEWPORT 2, SHEET 2 (26/TR/A/038/0100/013)



Foundry Lane Primary School



Key:

- Proposed footway widening (carriageway overlay)
- Proposed raised table (100mm carriageway overlay)
- Proposed vehicle ramp
- Proposed new kerb line
- Red blister tactile paving
- Buff blister tactile paving
- Proposed road markings (white)
- Proposed road markings (yellow)
- Existing road markings
- Proposed road hump

- Notes:**
- The original of this drawing was created in colour.
 - All dimensions are in metres unless specified otherwise.
 - This drawing is based on topographical survey. Design is subject to further investigation following trial holes and drainage surveys have been undertaken and assessed.

REV	DATE	DESIGN/DRWN	CHKD	APPD	AMENDMENT

DRAWING STATUS **FOR INFORMATION**

Balfour Beatty Living Places
 City Depot & Recycling Park
 First Avenue, Millbrook
 SOUTHAMPTON SO15 9LJ
 Tel: +44 (0)2380 798010
 Fax: +44 (0)2380 512883
 Web: www.bbivingplaces.com

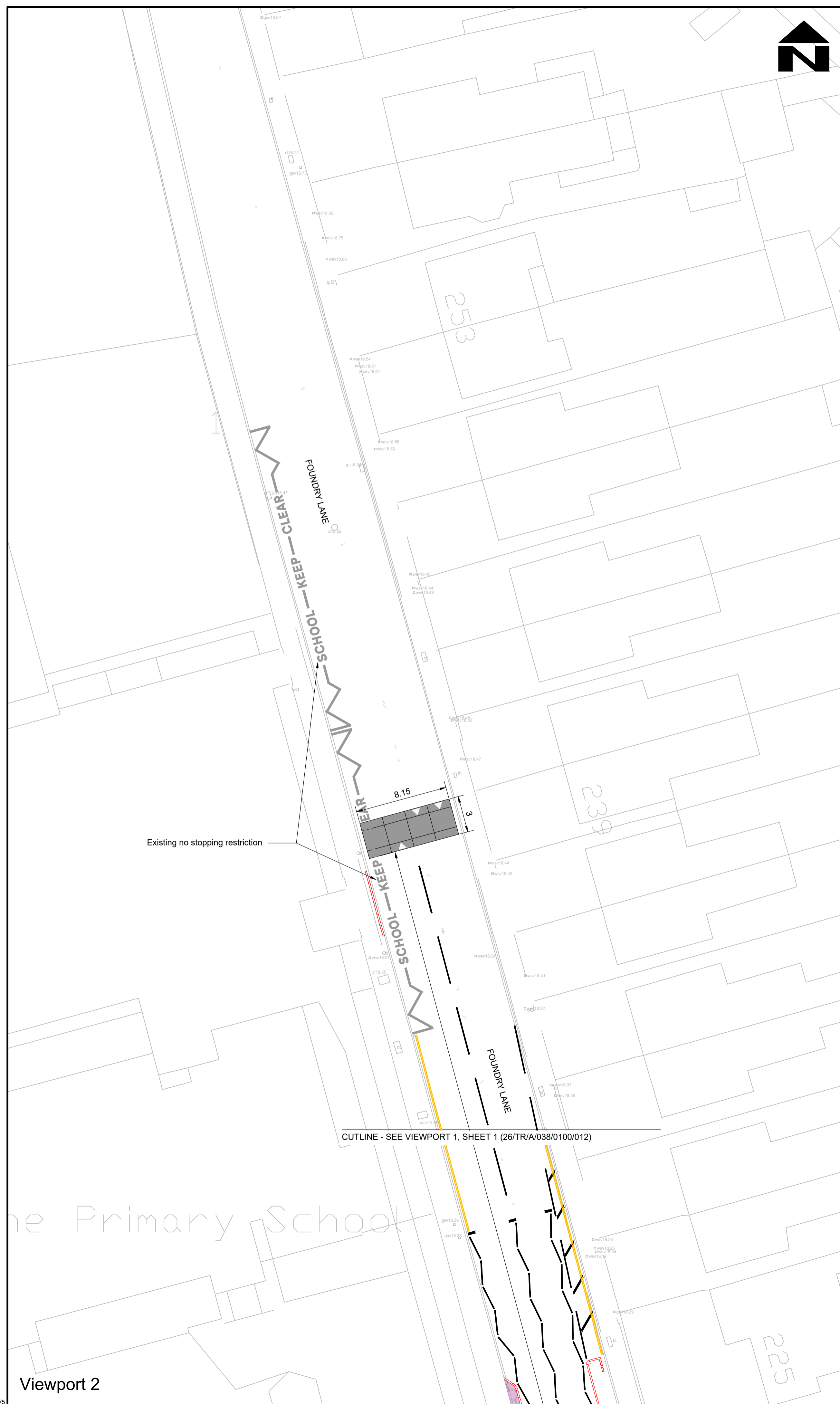
Working in partnership **Design Group**

SOUTHAMPTON CITY COUNCIL
 Southampton City Council
 Civic Centre
 SOUTHAMPTON SO14 7LY

DRAWING TITLE
**Safer Routes to School
 Foundry Lane Primary School
 TRO Plan**

DESIGNED	DRAWN	CHECKED	APPROVED	DATE	SCALE
SMP/HK	SMP	HK	JC	31/03/26	NTS
DRAWING NUMBER				SHEET	REVISION
CRXLS011-BAL-TRA038-XX-DR-CH-00125				1 of 2	0

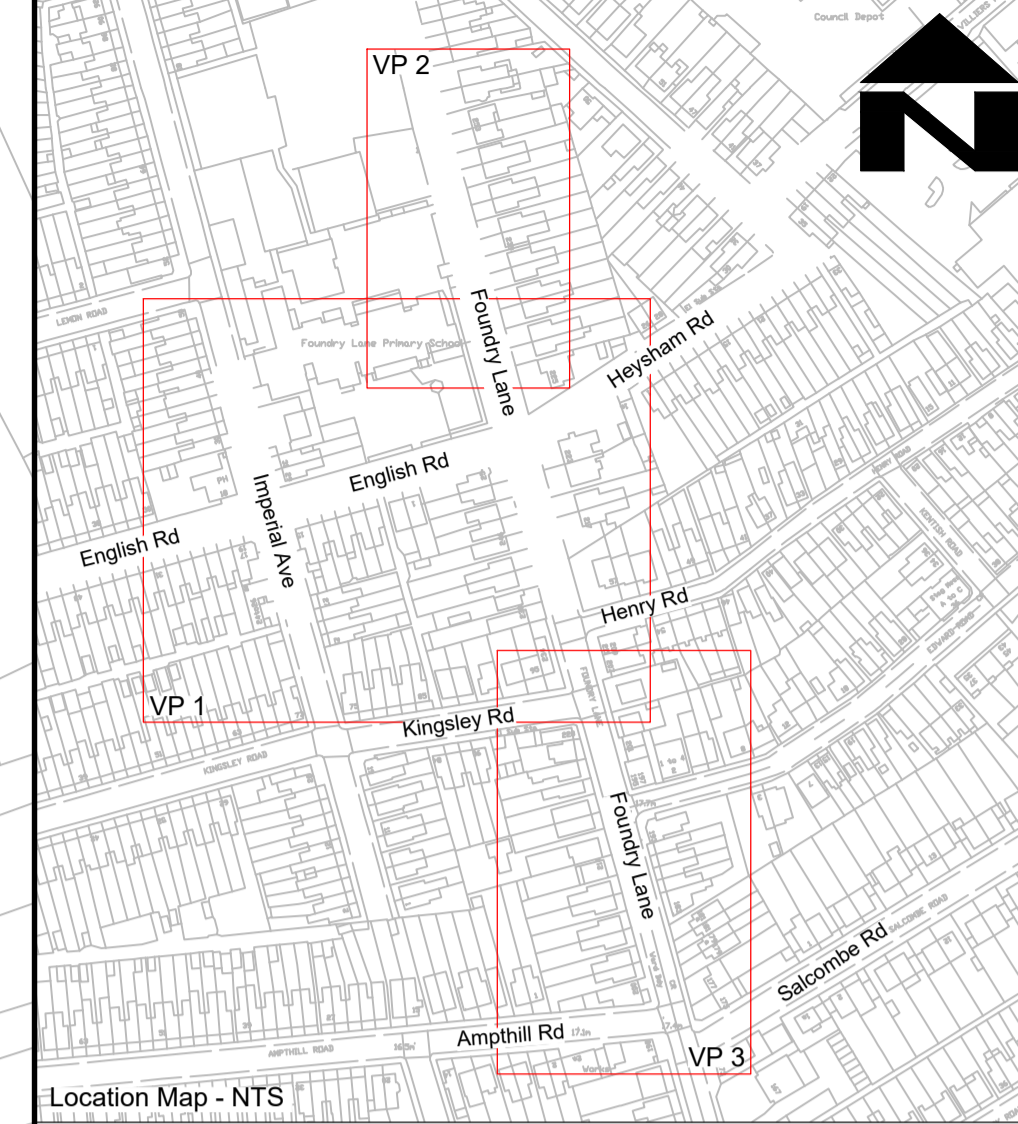
Viewport 1



Viewpoint 2



Viewpoint 3



Key:

	Proposed footway widening (carriageway overlay)
	Proposed raised table (100mm carriageway overlay)
	Proposed vehicle ramp
	Proposed new kerb line
	Red blister tactile paving
	Buff blister tactile paving
	Proposed road markings (white)
	Proposed road markings (yellow)
	Existing road markings
	Proposed road hump

- Notes:
1. The original of this drawing was created in colour.
 2. All dimensions are in metres unless specified otherwise.
 3. This drawing is based on topographical survey. Design is subject to further investigation following trial holes and drainage surveys have been undertaken and assessed.

REV	DATE	DESIGN/DRWN	CHKD	APPD	AMENDMENT

DRAWING STATUS **FOR INFORMATION**

Balfour Beatty Living Places
 City Depot & Recycling Park
 First Avenue, Millbrook
 SOUTHAMPTON SO15 9LJ
 Tel +44 (0)2380 798010
 Fax +44 (0)2380 512883
 Web www.bbivingplaces.com

Working in partnership **Design Group**

SOUTHAMPTON CITY COUNCIL
 Southampton City Council
 Civic Centre
 SOUTHAMPTON SO14 7LY

DRAWING TITLE
**Safer Routes to School
 Foundry Lane Primary School
 TRO Plan**

DESIGNED SMP/HK	DRAWN SMP	CHECKED HK	APPROVED JC	DATE 31/03/26	SCALE A1 NTS
DRAWING NUMBER CRXLS011-BAL-TRA038-XX-DR-CH-00126				SHEET 2 of 2	REVISION 0