

- Key:**
- Footway built out.
 - Footway resurfacing.
 - Convert verge to footway.
 - Cycle track.
 - New red coloured blister tactile paving flags.
 - New buff coloured blister tactile paving flags.
 - New Buff Corduroy paving flags.
- New kerbs and edgings:**
- HB2
 - BN - 6mm upstand
 - Dropper
 - Channel (CS2)
 - Quadrant
 - Edging Type EF
 - Bus Stop kerb (Straight/Transition)
 - White road markings
 - Yellow road markings
 - NCLD Lite cycle lane separators
 - Mini Ensign bollards with incorporated sign faces as shown.
 - High friction surfacing. Red colour cold applied MMA system.
 - Cycle lane surfacing. Green colour applied MMA system.
 - Traffic light
 - Push button
 - New sign post and sign
 - Proposed fence
 - Existing utility covers - For reference
 - Existing kerb - For reference
 - Existing edging - For reference
 - Existing Lamp post - For reference

REV	DATE	DESIGN	CHKD	APPD	AMENDMENT
DRAWING STATUS					
DRAFT					

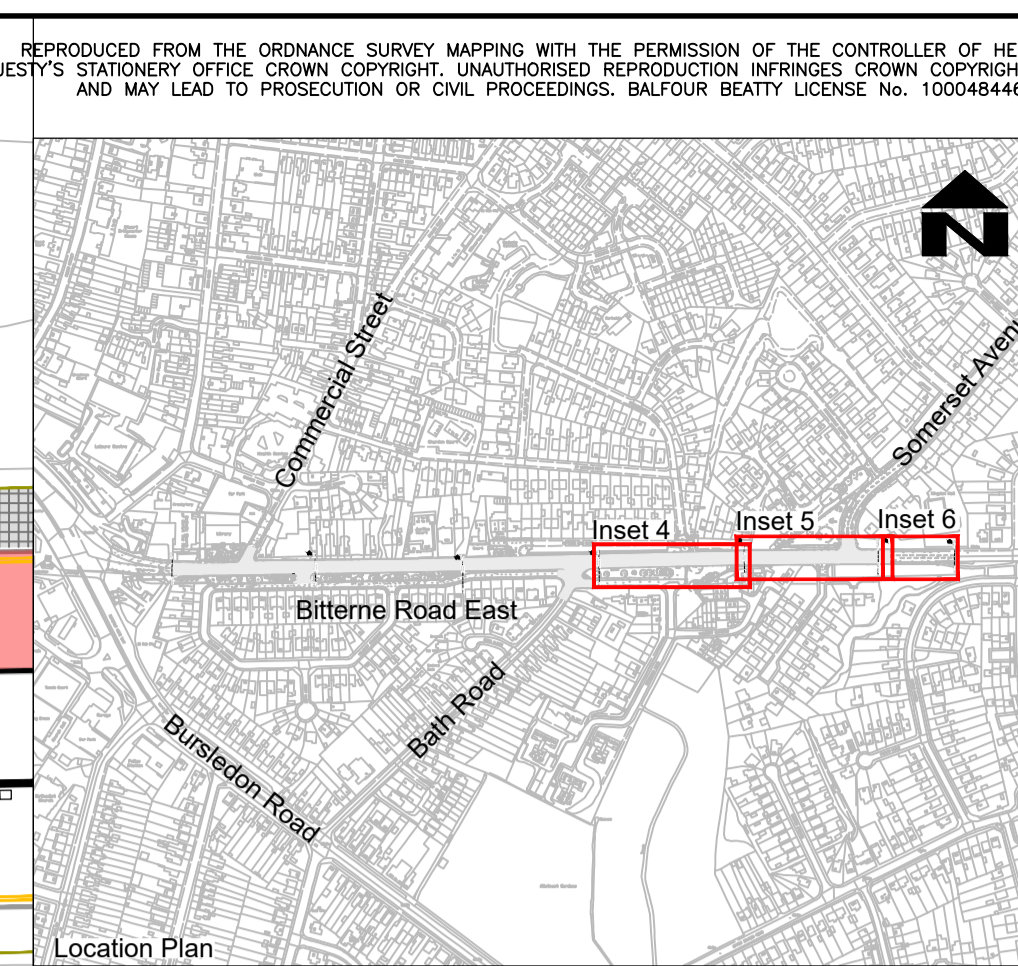
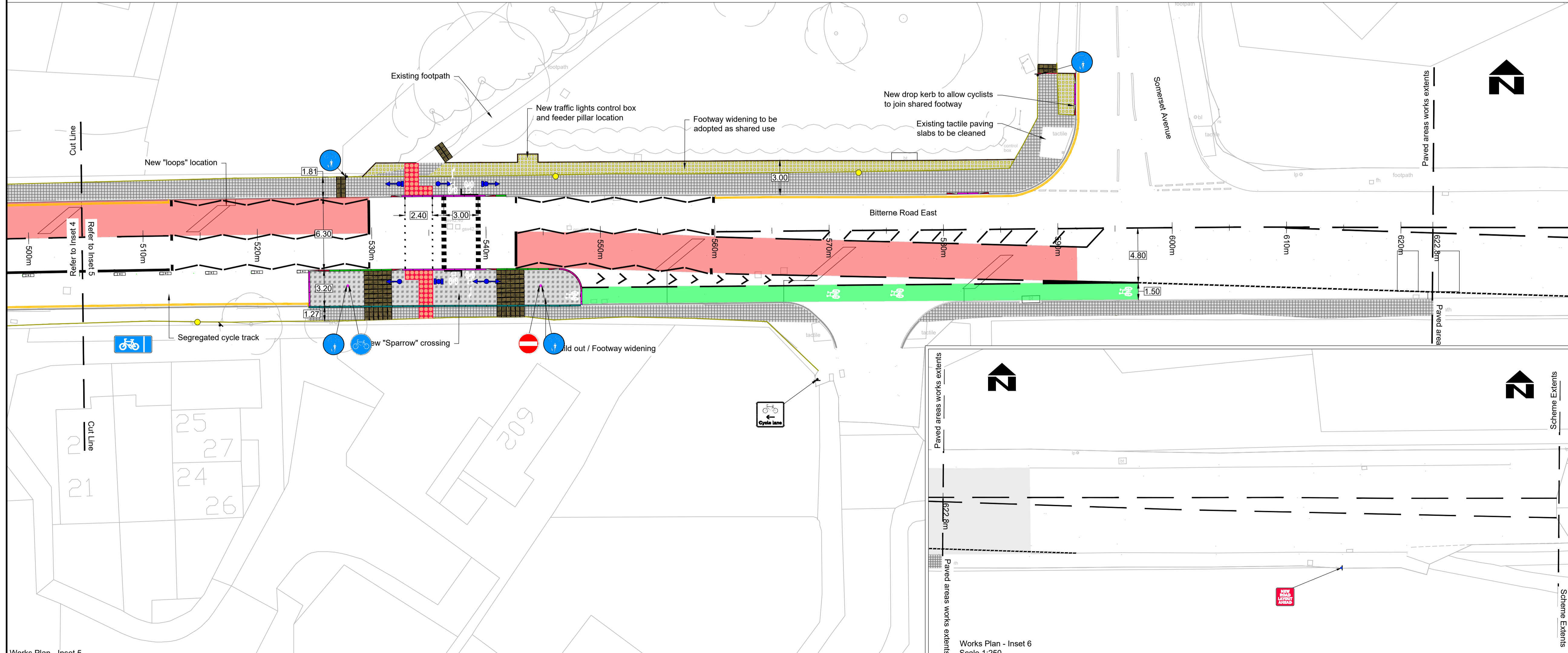
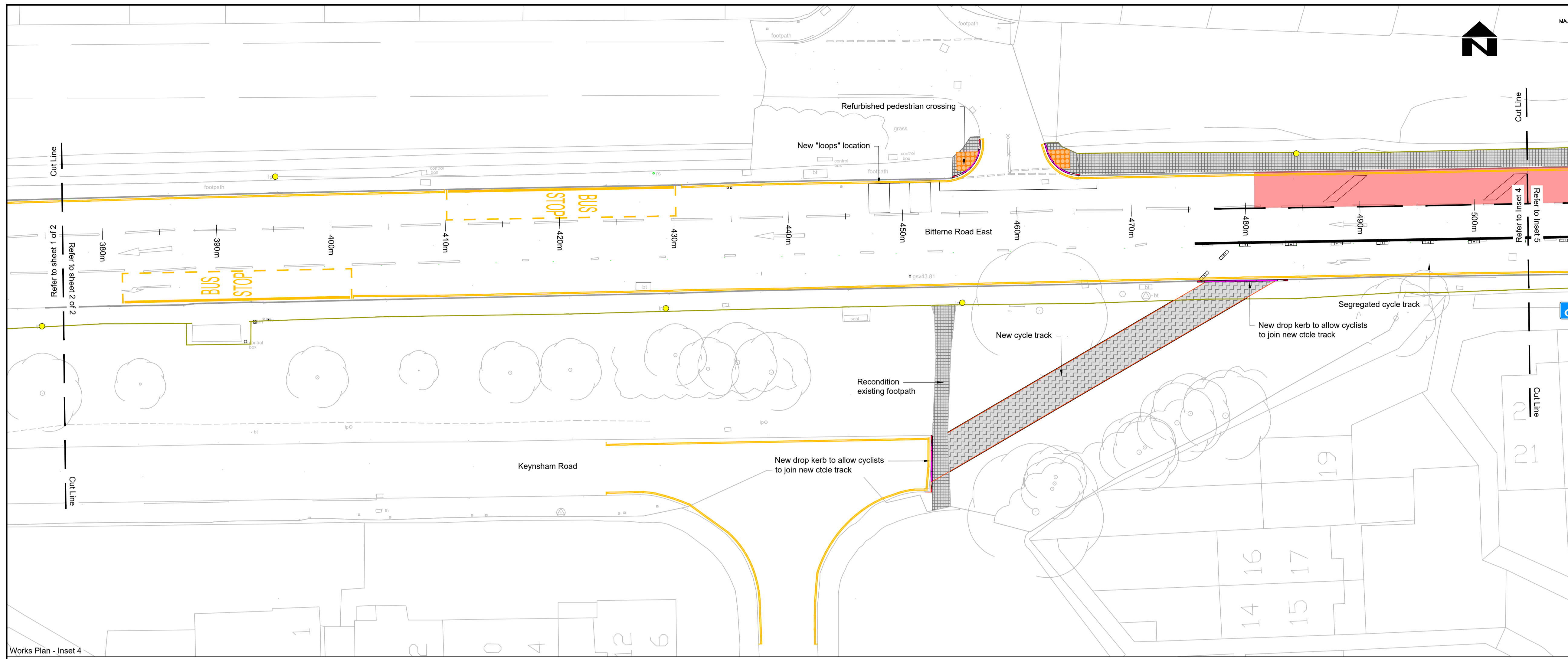
Balfour Beatty Living Places
 City Depot & Recycling Park
 First Avenue, Millbrook
 SOUTHAMPTON SO15 0LJ
 Tel +44 (0)2380 798010
 Fax +44 (0)2380 512883
 Web www.bbivingplaces.com

Working in partnership with **Design Group**

SOUTHAMPTON CITY COUNCIL
 Southampton City Council
 Civic Centre
 SOUTHAMPTON SO14 7LY

**Bitterne Road East
 Cycle Route
 Detail Design
 General arrangement**

DESIGNED	DRAWN	CHECKED	APPROVED	DATE	SCALE
PC	PC			06/02/2024	© A1 1:200
DRAWING NUMBER				SHEET	REVISION
23/AT/M/024/100/001				1 of 2	0



- Key:**
- Footway built out.
 - Footway resurfacing.
 - Convert verge to footway.
 - Cycle track.
 - New red coloured blister tactile paving flags.
 - New buff coloured blister tactile paving flags.
 - New Buff Corduroy paving flags.
- New kerbs and edgings:**
- HB2
 - BN - 6mm upstand
 - Dropper
 - Channel (CS2)
 - Quadrant
 - Edging Type EF
 - Bus Stop kerb (Straight/Transition)
 - White road markings
 - Yellow road markings
 - NCLD Lite cycle lane separators
 - Mini Ensign bollards with incorporated sign faces as shown.
 - High friction surfacing. Red colour cold applied MMA system.
 - Cycle lane surfacing. Green colour applied MMA system.
- Other symbols:**
- Traffic light
 - Push button
 - New sign post and sign
 - Proposed fence
 - Existing utility covers - For reference
 - Existing kerb - For reference
 - Existing edging - For reference
 - Existing Lamp post - For reference

REV	DATE	DESIGN	CHKD	APPD	AMENDMENT

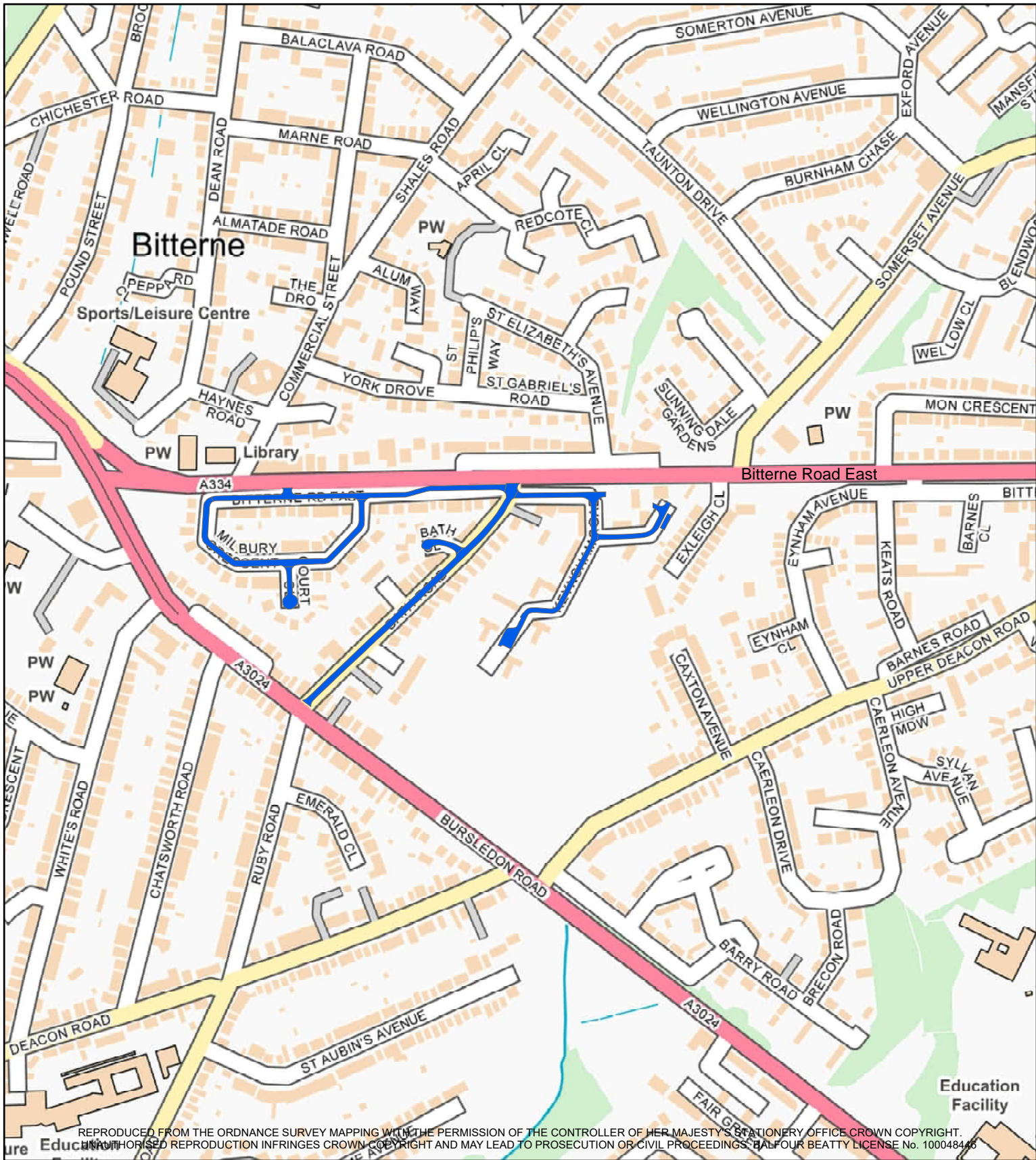
Balfour Beatty Living Places
 City Depot & Recycling Park
 First Avenue, Millbrook
 SOUTHAMPTON SO15 0LJ
 Tel +44 (0)2380 798010
 Fax +44 (0)2380 512883
 Web www.bbivingplaces.com

Working in partnership Design Group

SOUTHAMPTON CITY COUNCIL
 Southampton City Council
 Civic Centre
 SOUTHAMPTON SO14 7LY

DRAWING TITLE
 Bitterne Road East
 Cycle Route
 Detail Design
 General arrangement

DESIGNED	DRAWN	CHECKED	APPROVED	DATE	SCALE
PC	PC			06/02/2024	© A1 1:200
DRAWING NUMBER				SHEET	REVISION
23/AT/M/024/100/001				2 of 2	0



REPRODUCED FROM THE ORDNANCE SURVEY MAPPING WITH THE PERMISSION OF THE CONTROLLER OF HER MAJESTY'S STATIONERY OFFICE CROWN COPYRIGHT. UNAUTHORISED REPRODUCTION INFRINGES CROWN COPYRIGHT AND MAY LEAD TO PROSECUTION OR CIVIL PROCEEDINGS. BALFOUR BEATTY LICENSE No. 100048446

N


Highways Service Partnership
Traffic Management
City Depot & Recycling Park
Southampton
SO15 0LJ



Balfour Beatty
Working in partnership

Title: The City of Southampton (Various Roads)(Speed Limits)(A30) Order 2024

Key:

 Proposed 20mph speed limit

Plan: 24/BRECI/001

Date: 20/09/2024