

Location Plan (NTS)

- Key:**
- Existing White Road Marking
  - Existing Yellow Road Marking
  - New Sign mounted to Existing Post/Lighting Column (Quantities in Notes)
  - White Road Marking (Approx. 174m)
  - Yellow Road Marking (Approx. 42m + 2x 44m Bus Stop Cages)
  - New Sign and Post(s) (Quantities in Notes)
  - 8 Bay SuperStop Bus Shelter with Green Roof (2 No.)
  - Install of relocated Bus Shelter in place of existing (1 No.)
  - Wooden Planter, 1m x 1m (2 No.)
  - HardiPave Resurfacing (277m<sup>2</sup>)
  - Red HFS (150m<sup>2</sup>)
  - Rosehill LS02 Lane Separator with Retroreflective Bollard (2 No.)
  - Rosehill NCLD Lite with Retroreflective Bollard (6 No.)
  - Replacement Lighting Column (5 No.)
  - Relocated Bus Stop Flag (2 No.)
  - Relocated Bin (1 No.)
  - Meristem Parklets (2 No.)

**Guidance on works to revert the Bus Gate infrastructure:**

1. Revert signage relating to the bus gate, removal of 4 illuminated signs and 10 non-illuminated signs. Replacement of 2 sign faces with 4 new sign faces. This may vary depending on features chosen to retain.
2. Revert parking area changes. Remove 4 No. Rosehill NCLD Lite, 2 No. Wooden Planters and Meristem Parklet. Remove double yellow lines in parking areas and reinstate previous parking. Potential to retain if still useful.

**Notes:**

1. All dimensions are in metres unless stated otherwise.
2. All works shall be carried out in accordance with the Specification for Highway Works and Balfour Beatty standard detail drawings.
3. Additional direction signage proposed on approaches and not shown on this drawing. Refer to "24ATM008A - Design Sign Schedule" for details. Across the scheme there is a total of:
  - 3.1. 13 New Non-illuminated signs and accompanying posts
  - 3.2. 5 New illuminated signs, 2 of which are mounted to the same lighting column
  - 3.3. 5 Replacement Sign Faces mounted to existing posts
  - 3.4. 1 removal of existing sign and posts
4. Maintenance liabilities of additional infrastructure have yet to be agreed.

B	24/10/2024	PS	EAG	TH	Removed disabled parking bay on St Denys Road Spur	
A	02/10/2024	PS	EAG	TH	Amended parking area and parklets, removed inlay under HFS, clarity	
REV	DATE	DESIGNED	DRAWN	CHKD	APPD	AMENDMENT

**FOR INFORMATION**

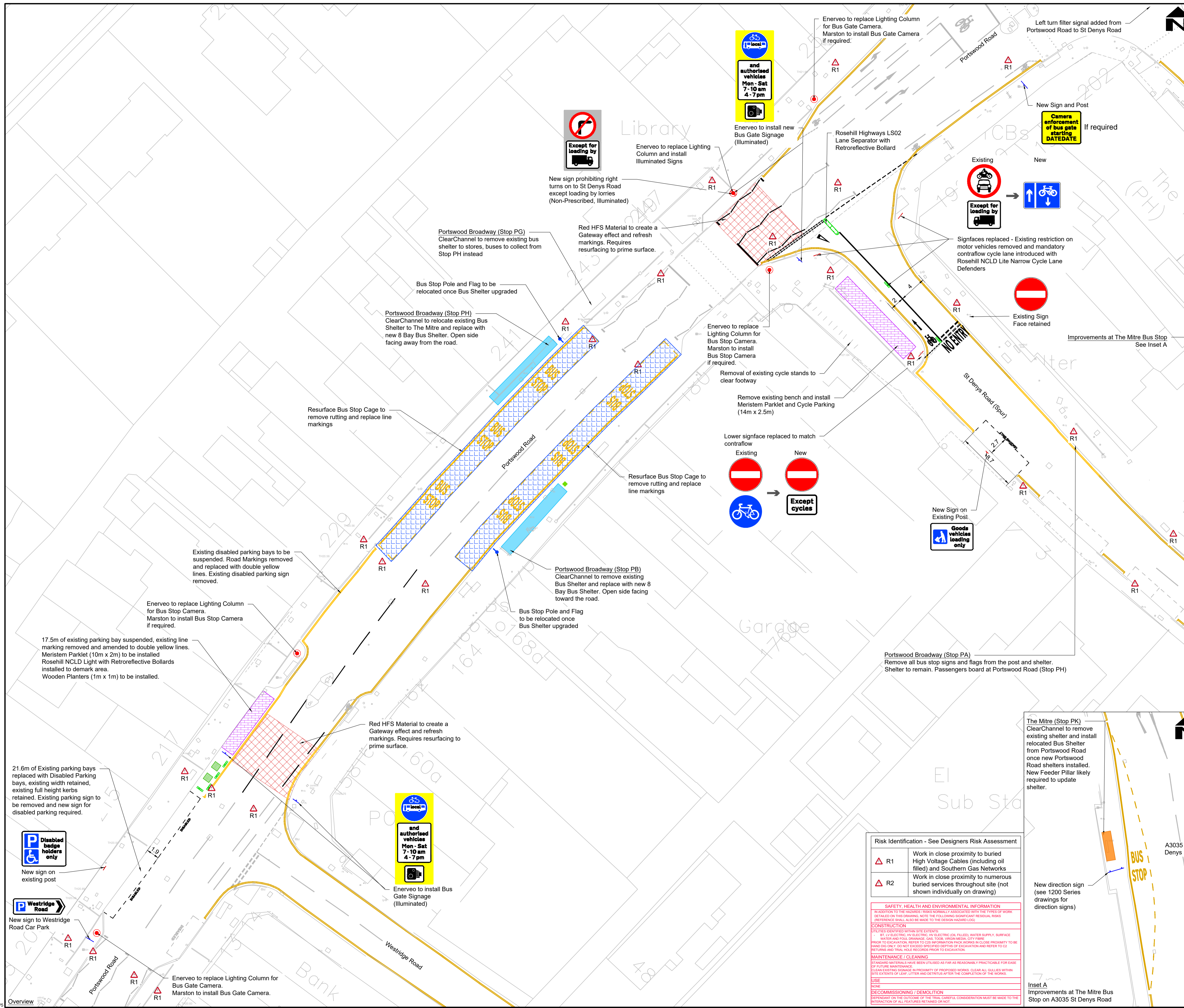
**Balfour Beatty**  
Living Places  
Working in partnership **Design Group**

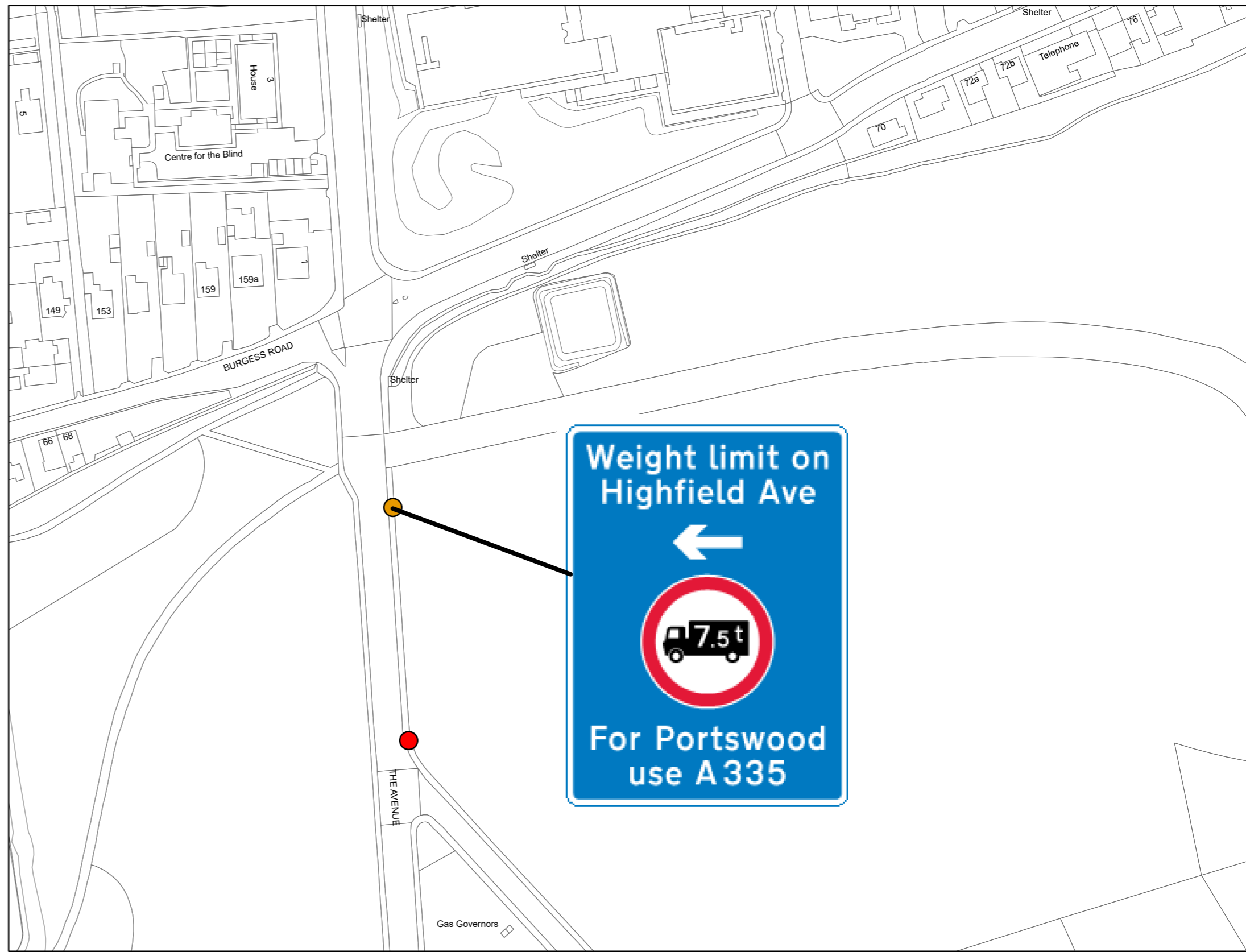
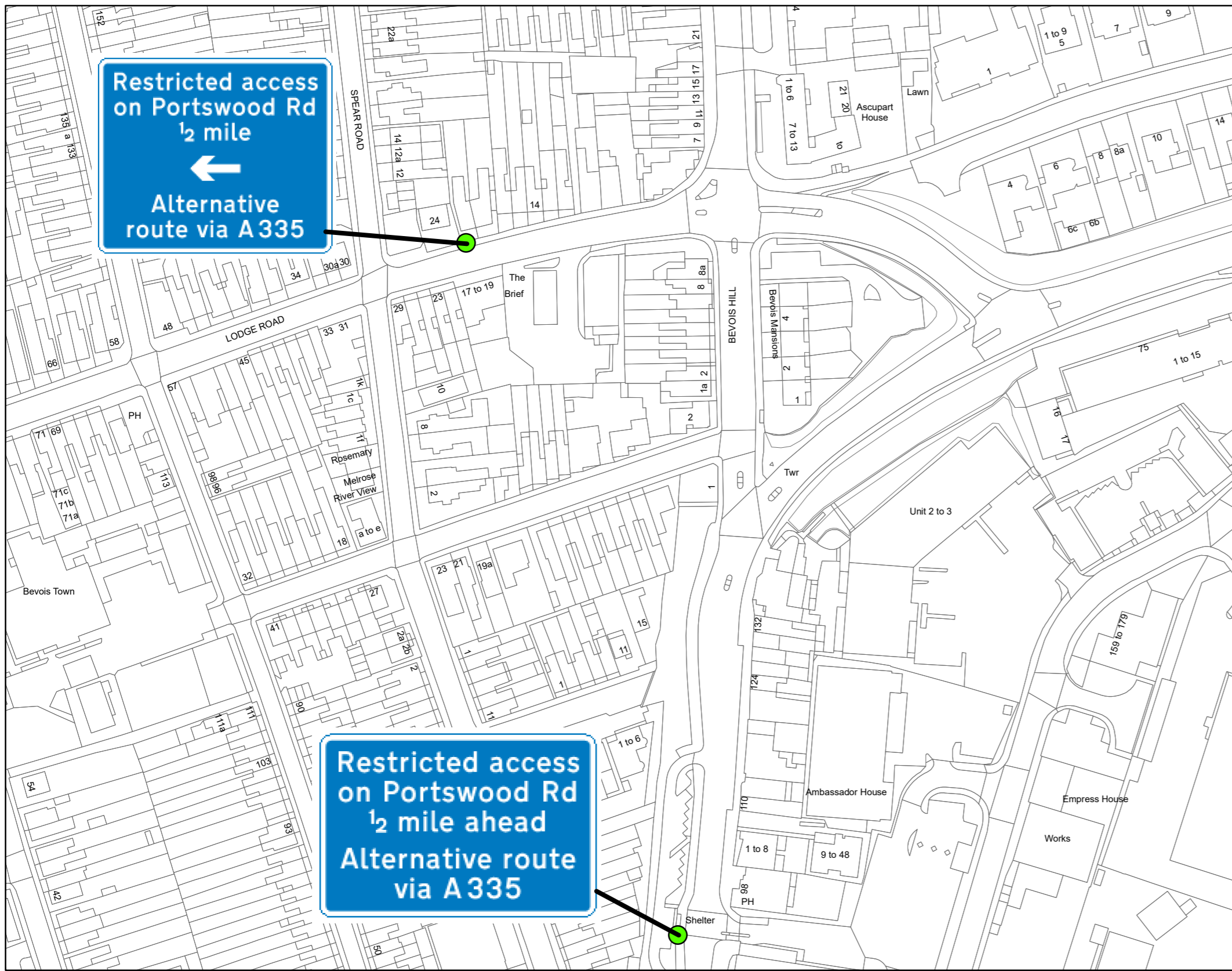
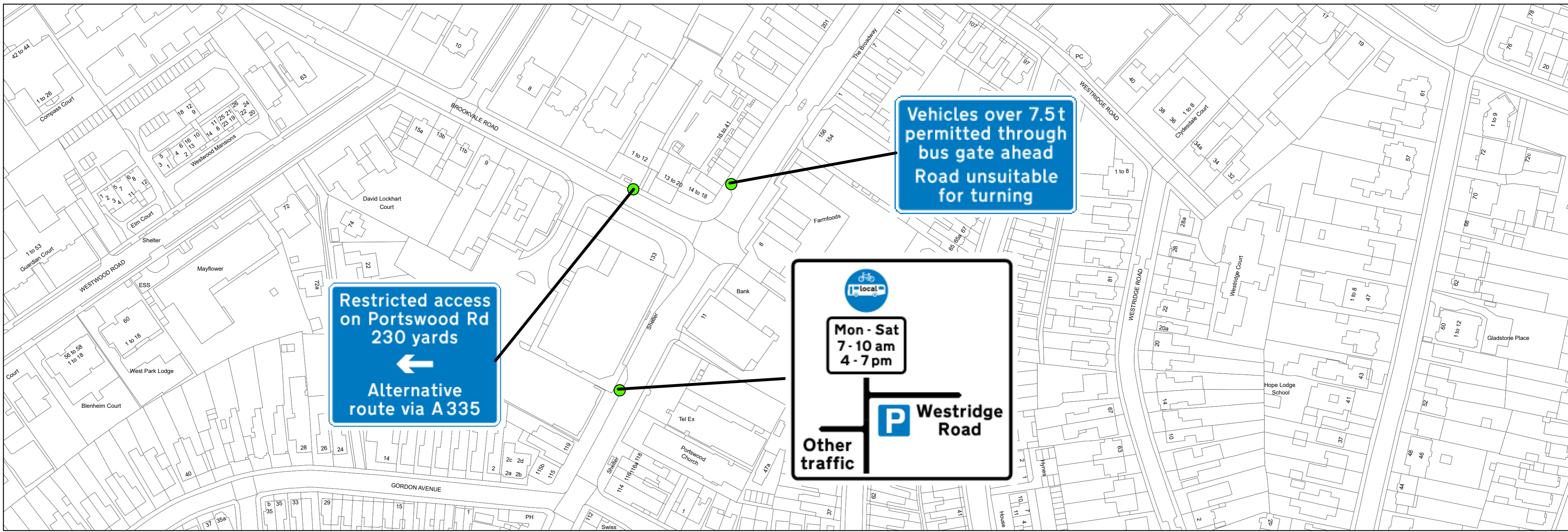
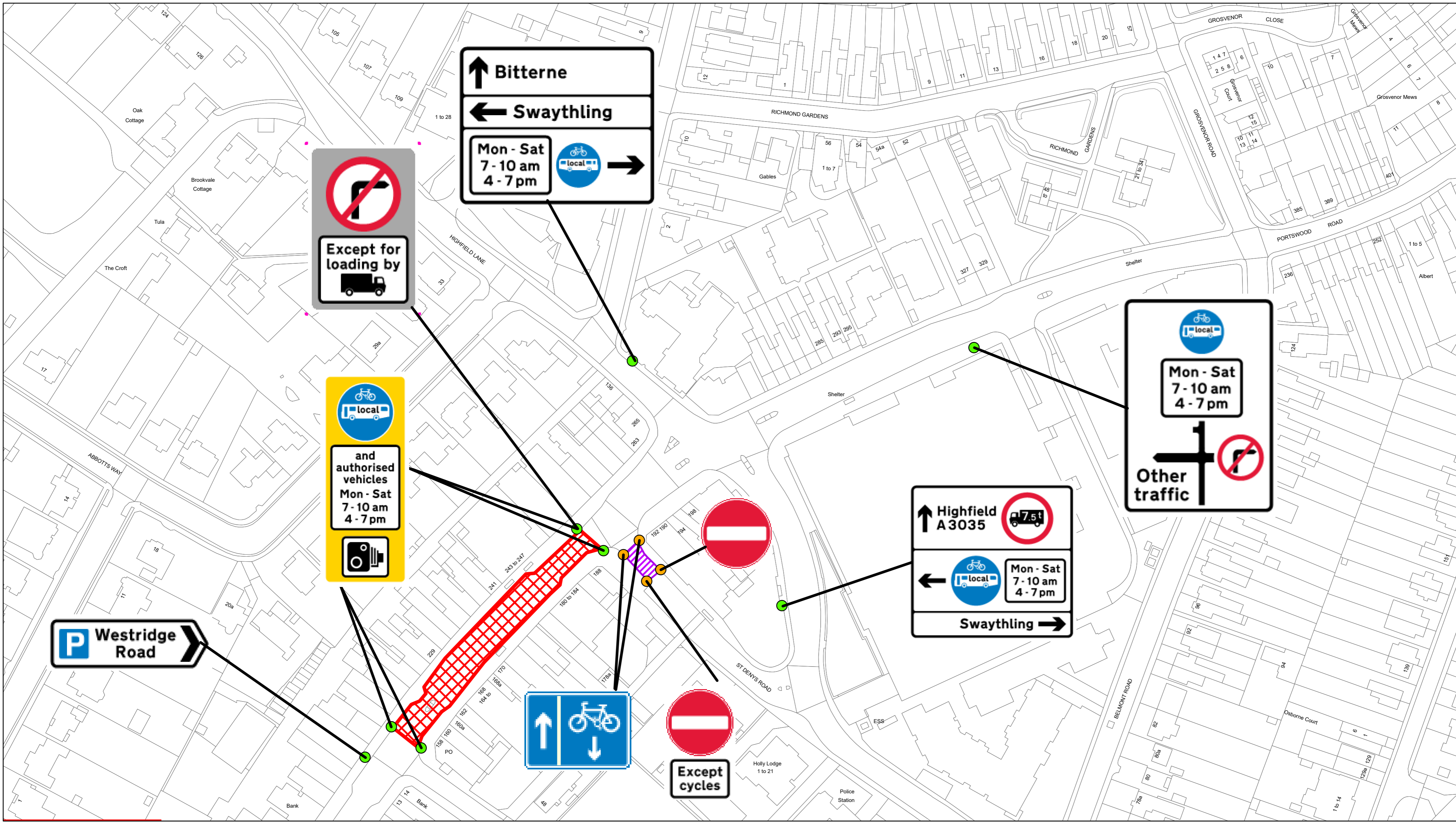
City Depot & Recycling Park  
First Avenue, Millbrook  
SOUTHAMPTON SO15 0LJ  
Tel +44 (0)2380 759010  
Fax +44 (0)2380 512883  
Web www.bbivingplaces.com

Southampton City Council  
Civic Centre  
SOUTHAMPTON SO14 7LY

**TCF**  
**Portswood Road Bus Gate**  
General Arrangement  
Detailed Design

DESIGNED	PS	DRAWN	PS	CHECKED	TW	APPROVED	TH	DATE	04/07/2024	SCALE	© A1 1:250
DRAWING NUMBER								SHEET	1 of 1	REVISION	B
24/AT/M/008/0000/001											





**Portwood Broadway - Advanced Signage Plan**

- Bus Gate extent
- Contra-flow cycle lane
- New sign
- Replacement of existing sign
- Removal of existing sign