

REPRODUCED FROM THE ORDNANCE SURVEY MAPPING WITH THE PERMISSION OF THE CONTROLLER OF HER MAJESTY'S STATIONERY OFFICE CROWN COPYRIGHT. UNAUTHORISED REPRODUCTION INFRINGES CROWN COPYRIGHT AND MAY LEAD TO PROSECUTION OR CIVIL PROCEEDINGS. BALFOUR BEATTY LICENSE No. 100048446

Highways Service Partnership
Traffic Management
City Depot & Recycling Park
Southampton
SO15 0LJ







Balfour Beatty

Working in partnership

Title: Bevois Hill and Portsmouth Road Junction Cycle Improvements

Key:

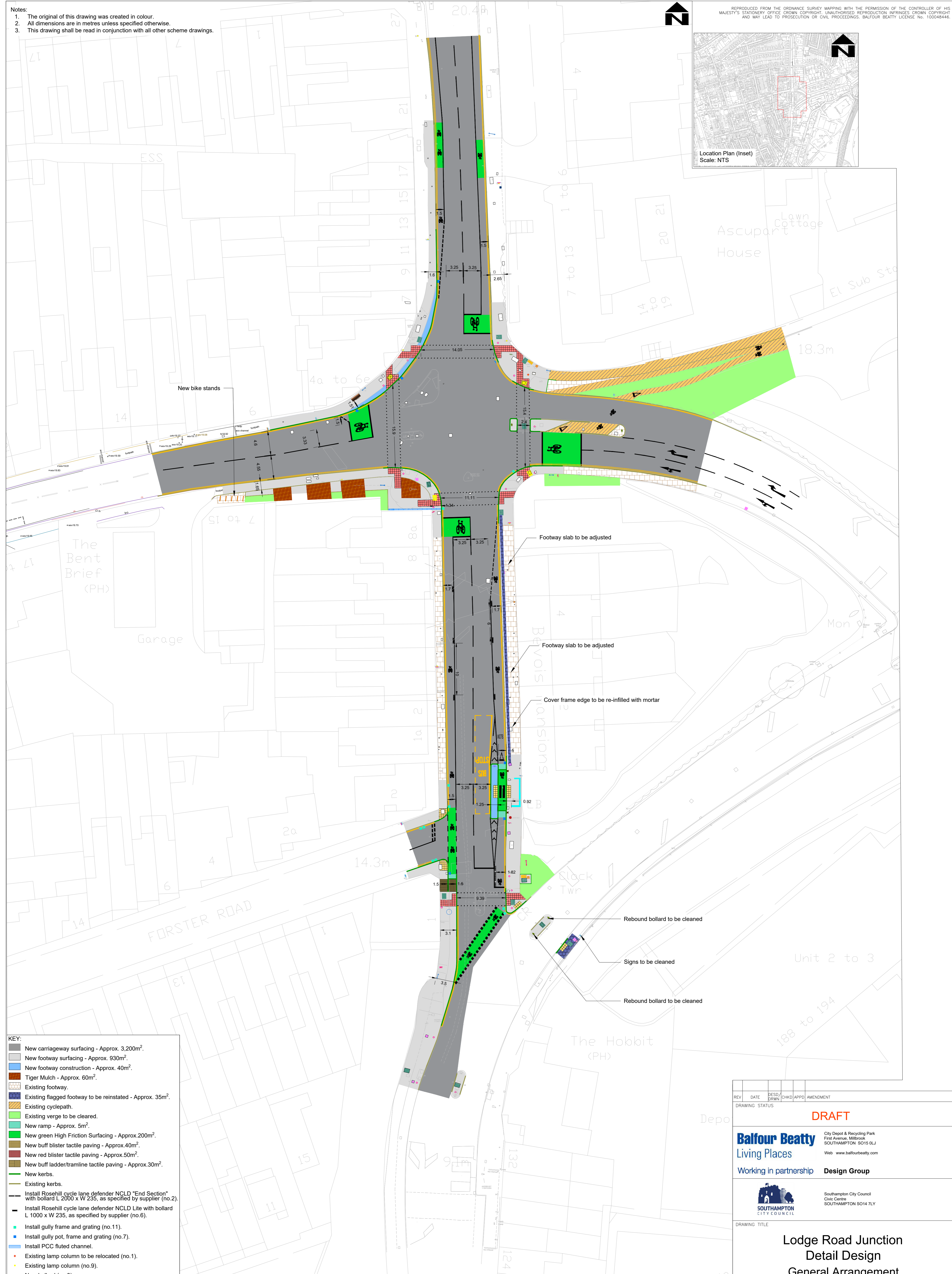
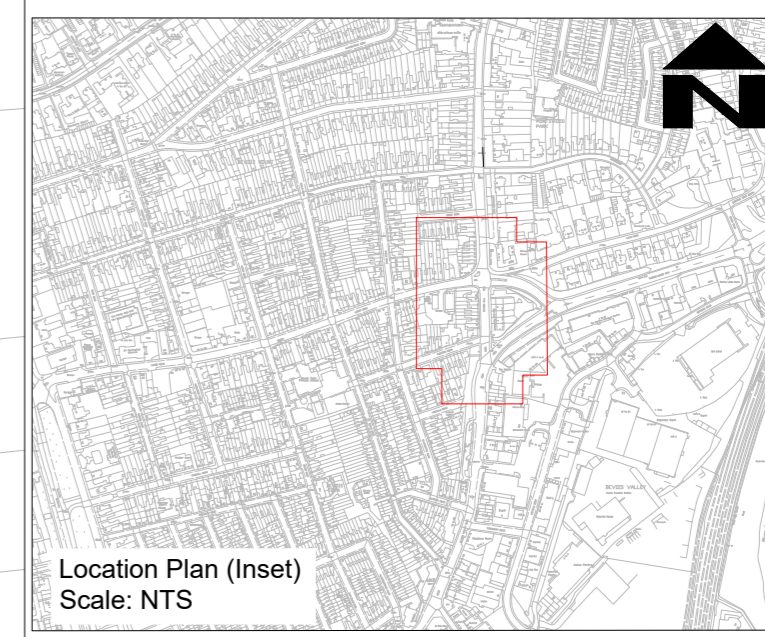
-  Existing cycle facilities
-  Proposed shared-use cycle track
-  Proposed Mandatory Cycle Lane
-  Proposed Zebra Crossing

Plan: 23/ATM/020/TRO

Date: 10/07/2024

- Notes:
- The original of this drawing was created in colour.
 - All dimensions are in metres unless specified otherwise.
 - This drawing shall be read in conjunction with all other scheme drawings.

REPRODUCED FROM THE ORDINANCE SURVEY MAPPING WITH THE PERMISSION OF THE CONTROLLER OF HIS MAJESTY'S STATIONERY OFFICE. UNAUTHORISED REPRODUCTION INFRINGES CROWN COPYRIGHT AND MAY LEAD TO PROSECUTION OR CIVIL PROCEEDINGS. BALFOUR BEATTY LICENSE No. 100048446.



- KEY:
- New carriageway surfacing - Approx. 3,200m².
 - New footway surfacing - Approx. 930m².
 - New footway construction - Approx. 40m².
 - Tiger Mulch - Approx. 60m².
 - Existing footway.
 - Existing flagged footway to be reinstated - Approx. 35m².
 - Existing cyclepath.
 - Existing verge to be cleared.
 - New ramp - Approx. 5m².
 - New green High Friction Surfacing - Approx. 200m².
 - New buff blister tactile paving - Approx. 40m².
 - New red blister tactile paving - Approx. 50m².
 - New buff ladder/tramline tactile paving - Approx. 30m².
 - New kerbs.
 - Existing kerbs.
 - Install Rosehill cycle lane defender NCLD "End Section" with bollard L 2000 x W 235, as specified by supplier (no.2).
 - Install Rosehill cycle lane defender NCLD Lite with bollard L 1000 x W 235, as specified by supplier (no.6).
 - Install gully frame and grating (no.11).
 - Install gully pot, frame and grating (no.7).
 - Install PCC fluted channel.
 - Existing lamp column to be relocated (no.1).
 - Existing lamp column (no.9).
 - New bollard (no.3).
 - Existing rebound bollard (no.3).
 - Relocated existing rebound bollard (no.1).
 - New signal pole with NAL socket (no.10).
 - New sign post (no.3).
 - Existing sign post.
 - New sign (no.7).
 - Relocated existing sign (no.1).
 - Existing sign.
 - New ITS Large box (no.14).
 - New ITS Small box (no.8).
 - Install new ITS controller (no.1).
 - Install new ITS recessed cover (no.4).
 - Existing box cover.
 - Existing post box (no.1).
 - New white roadmarkings.
 - New yellow roadmarkings.

REV	DATE	DES/DRWN	CHKD	APPD	AMENDMENT
DRAWING STATUS					
DRAFT					

Balfour Beatty
Living Places

City Depot & Recycling Park
First Avenue, Millbrook
SOUTHAMPTON SO15 0LJ
Web: www.balfourbeatty.com

Working in partnership **Design Group**



DRAWING TITLE

Lodge Road Junction Detail Design General Arrangement

DESIGNED	DRAWN	CHECKED	APPROVED	DATE	SCALE
SGS	SGS			21/02/24	A1
DRAWING NUMBER				SHEET	REVISION
23/AT/M/020/100/001				1 of 1	0