

REPRODUCED FROM THE ORDNANCE SURVEY MAPPING WITH THE PERMISSION OF THE CONTROLLER OF HIS MAJESTY'S STATIONERY OFFICE CROWN COPYRIGHT. UNAUTHORISED REPRODUCTION INFRINGES CROWN COPYRIGHT AND MAY LEAD TO PROSECUTION OR CIVIL PROCEEDINGS. BALFOUR BEATTY LICENSE No. 100048446

N






Highways Service Partnership  
Traffic Management  
City Depot & Recycling Park  
Southampton  
SO15 0LJ



**Balfour Beatty**  
Working in partnership

**Title:** Fairisle Road Safer Routes to School

**Key:**

-  Existing No Waiting at Any Time
-  Existing No Stopping, Mon-Fri, 8am-6pm
-  Proposed No Waiting at Any Time
-  No Stopping, Mon-Fri, 8am-6pm, moved southwestwards to accomodate Parallel Crossing
-  Proposed Parallel Crossing and Controlled Area

**Plan:** 23/ATM/045/PR/AVC

**Date:** 15/02/2024