

St Denys Transport Corridor Survey Report

Monday 7th March 2022



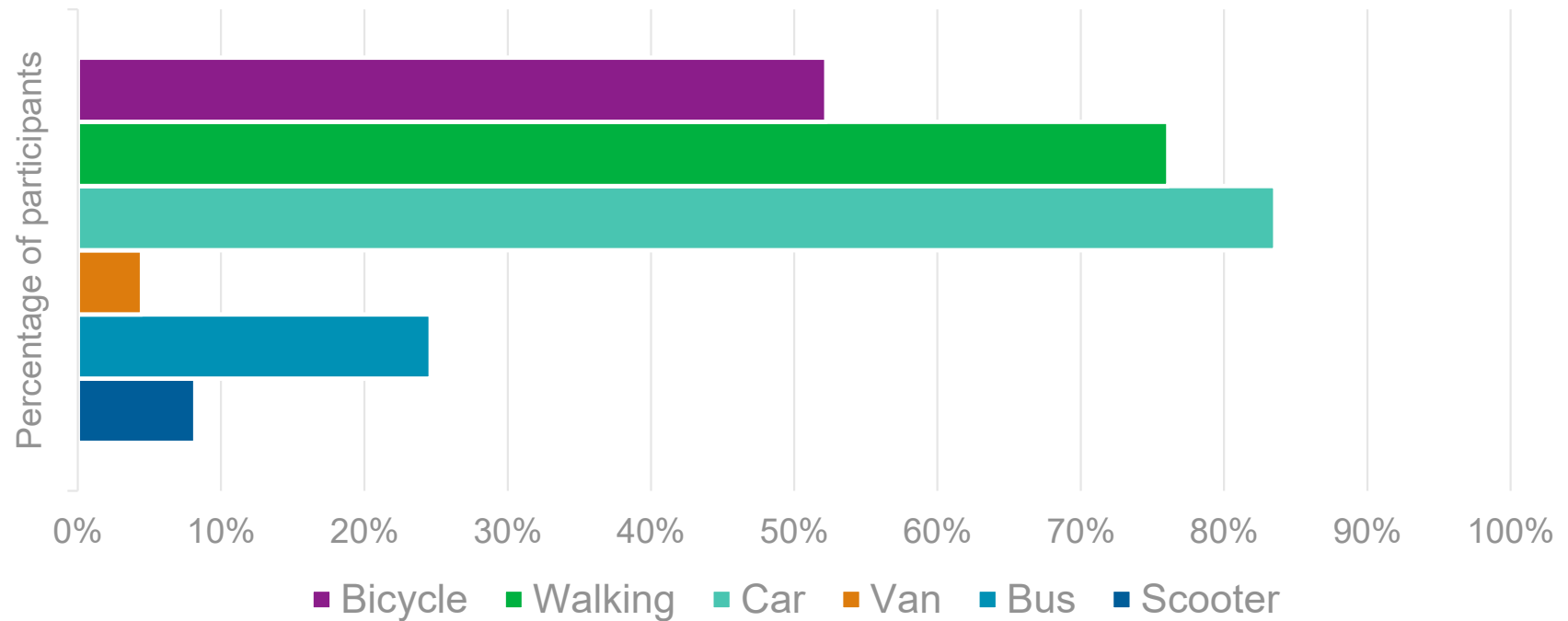
SOUTHAMPTON
CITY COUNCIL

Balfour Beatty

Working in partnership

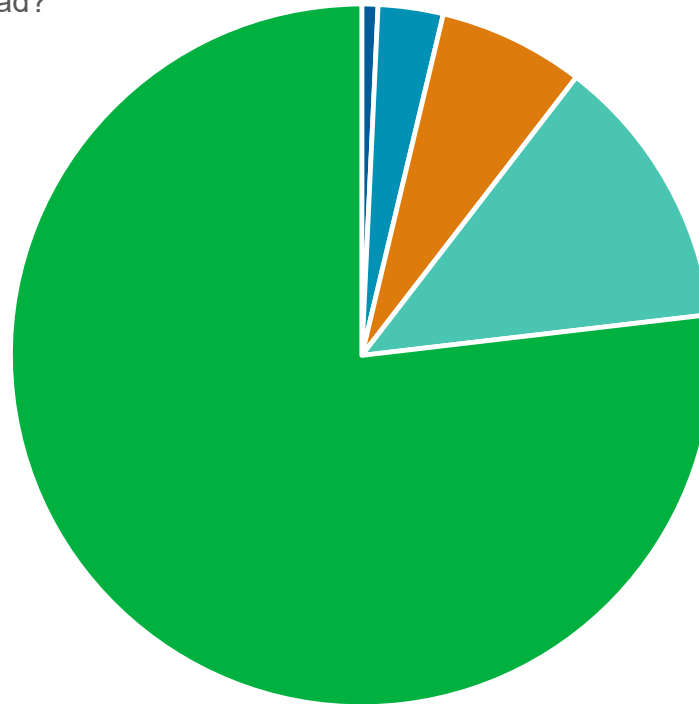
Mode of Travel

'What mode of transport do you use when travelling on St Denys Road? Please select all that apply.'



Frequency of Travel

'How often do you travel along St Denys Road?'



- Less frequently
- About once a month
- Every 2 weeks
- Weekly
- Daily



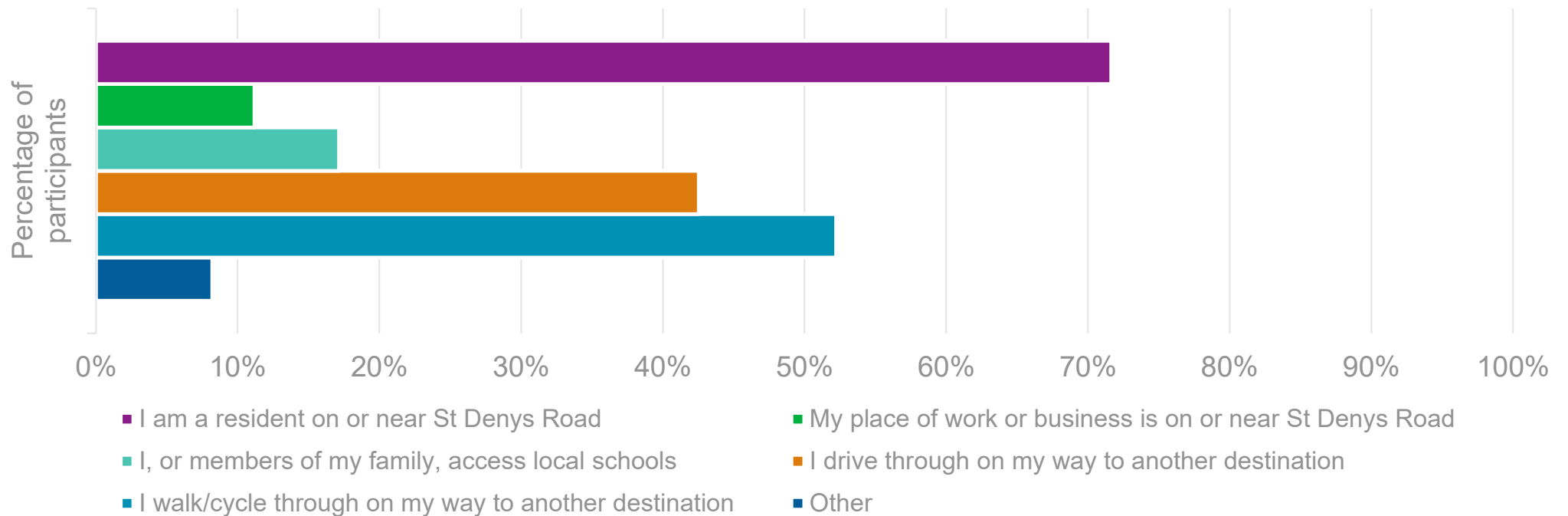
Balfour Beatty

Working in partnership

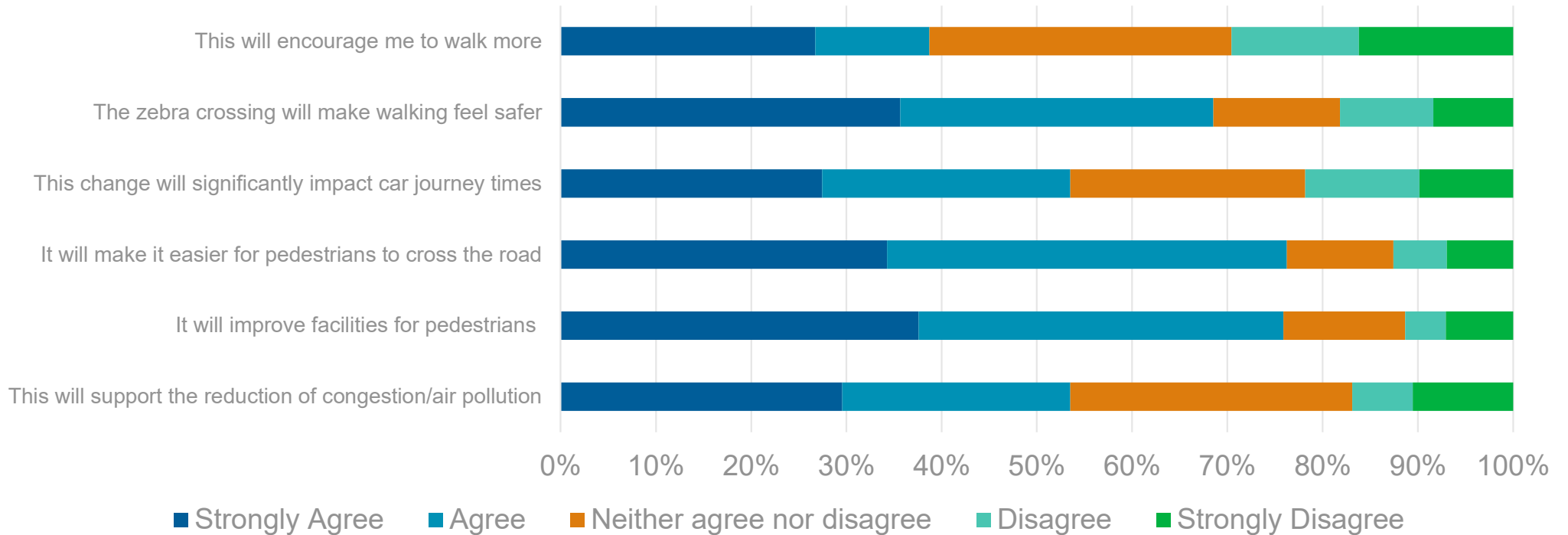
Answered: 134 Skipped: 9

Travel Purpose

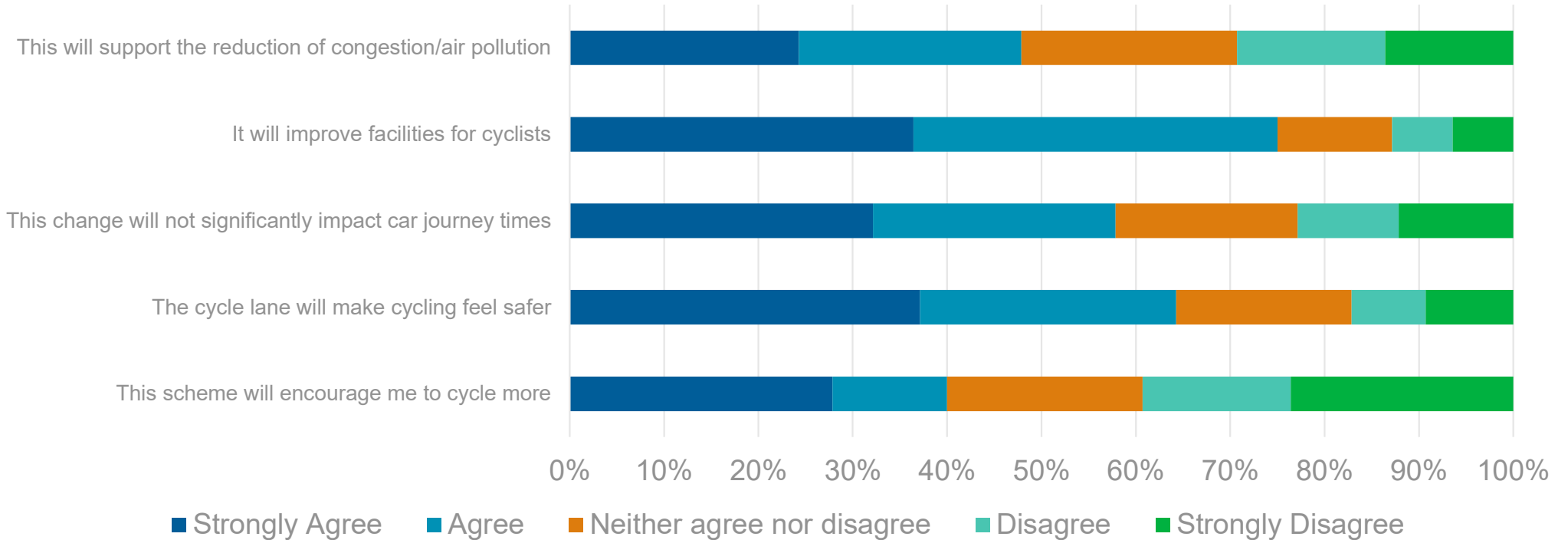
'How do you use St Denys Road?'



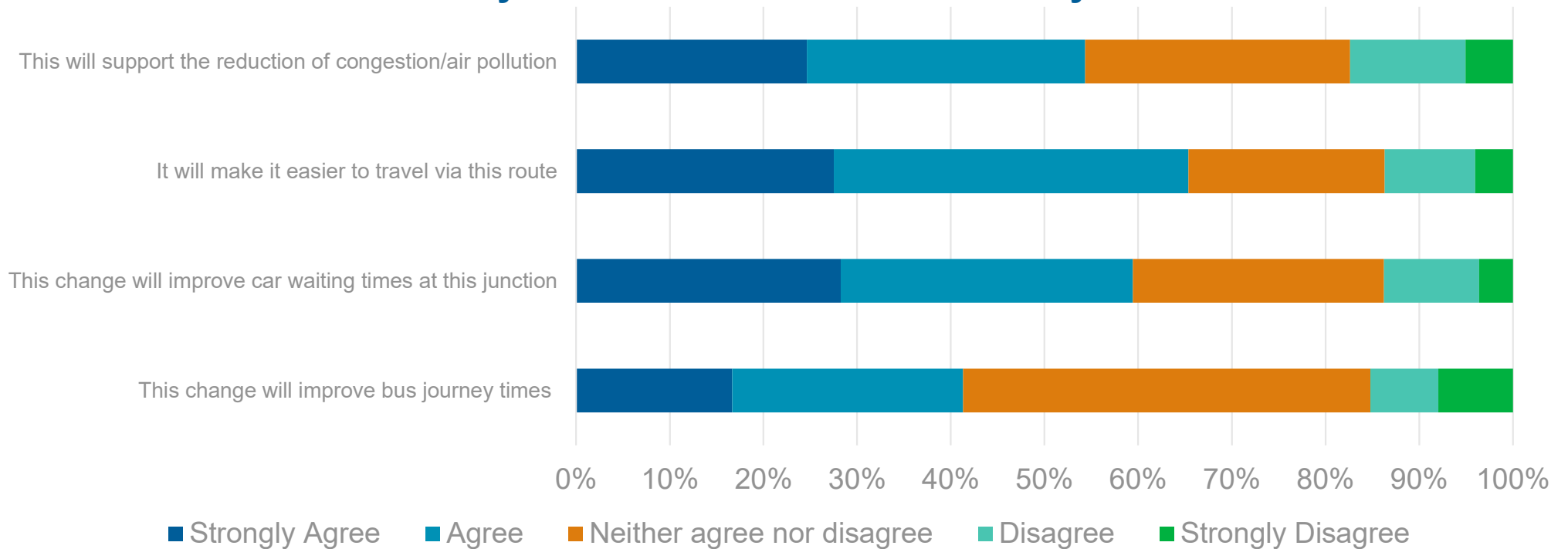
To what extent do you agree or disagree with the following statements regarding proposed replacement of traffic signals with a new zebra crossing (and continuous crossing points) at the junction with Belmont Road?



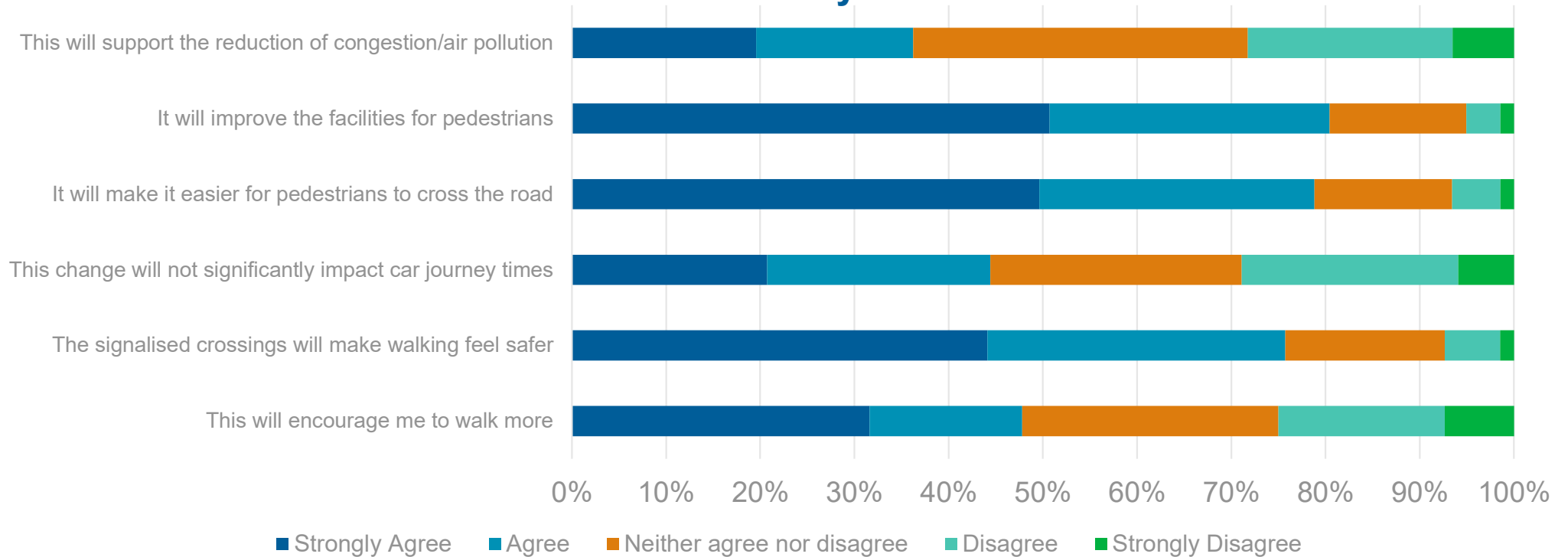
To what extent do you agree or disagree with the following statements regarding the proposed westbound cycle lane from the junction with Thomas Lewis Way?



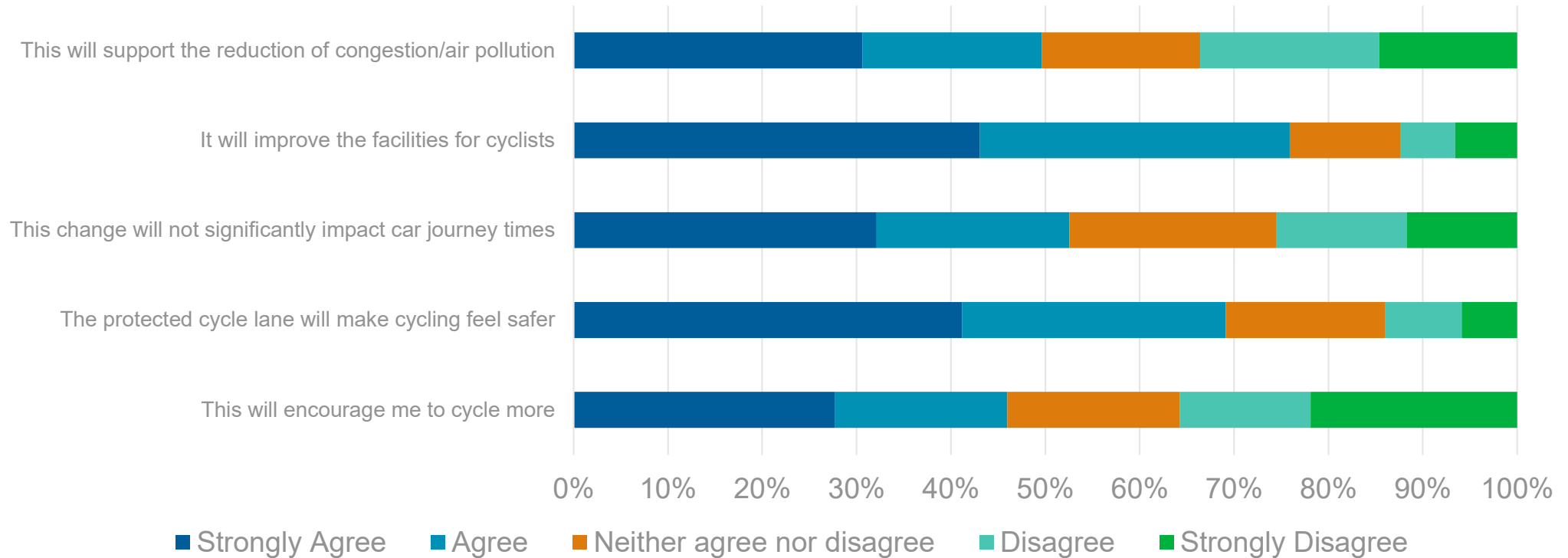
To what extent do you agree or disagree with the following statements regarding proposed extension to the southbound slip lane and other works to the junction of St Denys Road and Thomas Lewis Way?



To what extent do you agree or disagree with the following statements regarding proposed signalised pedestrian crossing implementation on the junction of St Denys Road and Priory Road?



To what extent do you agree or disagree with the following statements regarding proposed multi-directional protected cycle lanes between Adelaide Road and Riverside Park?



To what extent do you agree or disagree with the following statements regarding overall proposed improvements to the St Denys corridor?

