








REPRODUCED FROM THE ORDNANCE SURVEY MAPPING WITH THE PERMISSION OF THE CONTROLLER OF HER MAJESTY'S STATIONERY OFFICE CROWN COPYRIGHT. UNAUTHORISED REPRODUCTION INFRINGES CROWN COPYRIGHT AND MAY LEAD TO PROSECUTION OR CIVIL PROCEEDINGS. BALFOUR BEATTY LICENSE No. 100048446

Map of proposals for Hill Lane

N
 Highways Service Partnership
 Traffic Management
 City Depot & Recycling Park
 Southampton
 SO15 0LJ

Key

-  - Mandatory with-flow cycle lanes
-  - Advisory with-flow cycle lanes
-  - Cycle track (one-way with-flow)
-  - Cycle track (two-way)
-  - Zebra crossing (full extent of controlled area)
-  - Parallel crossing (full extent of controlled area)
-  - Road humps (flat top design to accommodate crossing points)

- Notes:
- it is intended to provide light segregation for the cycle lanes
 - The cycle lanes will break to accommodate existing bus stops
 - A carriageway level continuous crossing would be provided across Kellett Road at Hill Lane
 - Some existing central islands would be removed as part of the scheme design

