



REPRODUCED FROM THE ORDNANCE SURVEY MAPS. THE PERMISSIONS OF THE CONTROLLER OF MAPS AND THE SERVICE CHIEF OF POLICE
 UNAUTHORISED REPRODUCTION INFRINGES CROWN COPYRIGHT AND MAY LEAD TO PROSECUTION OR CIVIL PROCEEDINGS. © Balfour Beatty Limited 2021

N



Highways Service Partnership
 Traffic Management
 City Depot & Recycling Park
 Southampton
 SO15 0LJ



Balfour Beatty

Working in partnership

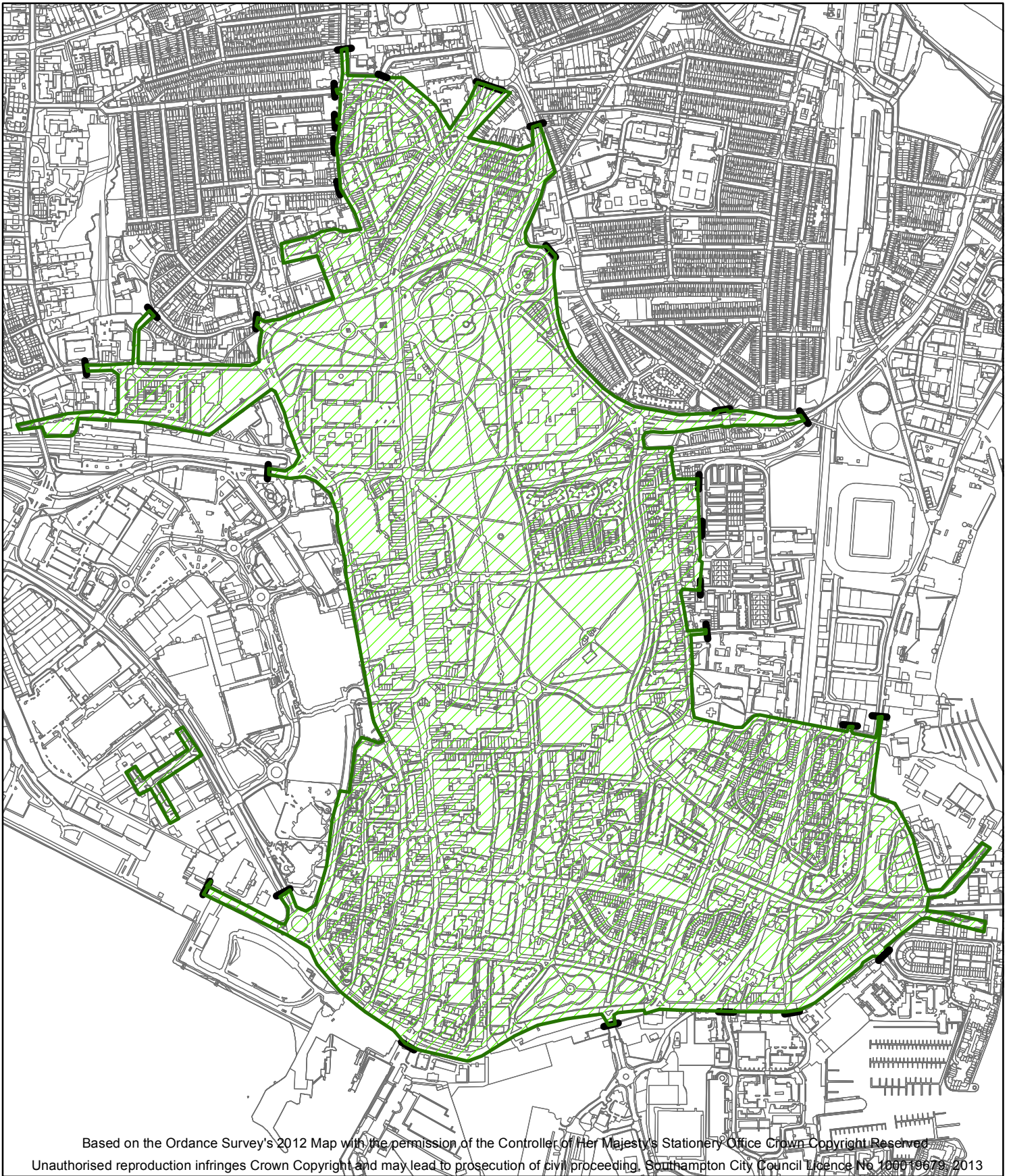
Title: Map of Inner Tarriff

Key:

— Inner Tarriff

Plan: SCC Vehicle Permits

Date: 27/10/2021



N
 Highways Service Partnership
 Graham Muir, Traffic Engineer
 Traffic Management
 City Depot & Recycling Park
 Southampton
 SO15 0LJ

Highways Service Partnership


Balfour Beatty




SOUTHAMPTON CITY COUNCIL

Title *Map of Pay & Display Zone*

Key

 *Pay & Display Zone*

 *Entry / Exit signs to Pay & Display Zone*

Plan Number: GMFCZP2014

Date: 3/3/14