

REPRODUCED FROM THE ORDNANCE SURVEY MAPPING WITH THE PERMISSION OF THE CONTROLLER OF HER MAJESTY'S STATIONERY OFFICE CROWN COPYRIGHT. UNAUTHORISED REPRODUCTION INFRINGES CROWN COPYRIGHT AND MAY LEAD TO PROSECUTION OR CIVIL PROCEEDINGS. BALFOUR BEATTY LICENSE No. 100048446

N




Highways Service Partnership
Traffic Management
City Depot & Recycling Park
Southampton
SO15 0LJ



Balfour Beatty
Working in partnership

Title: The City of Southampton St Marks Active Travel Zone Proposals

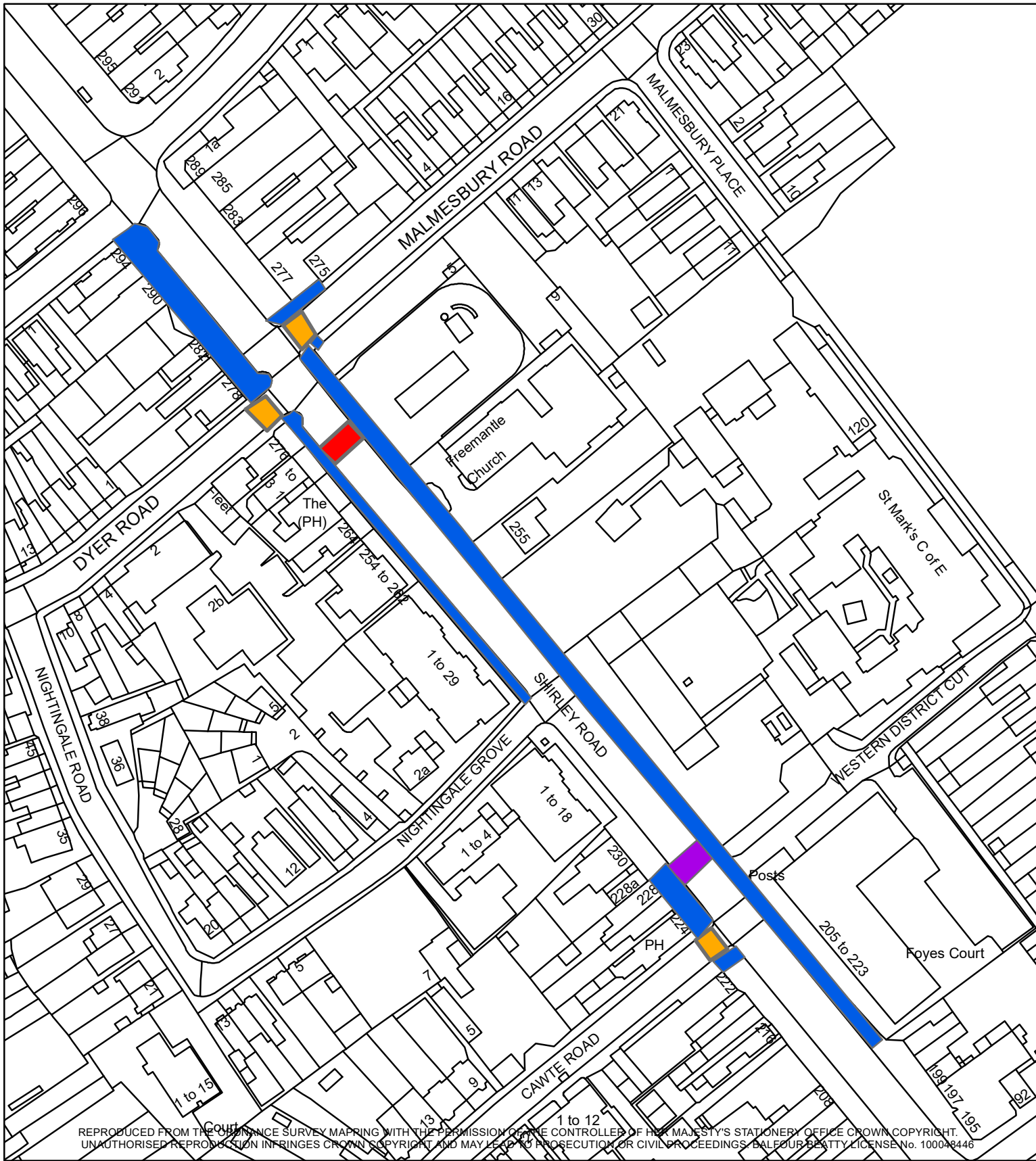
Key:

-  Proposed Zebra Crossing
-  Proposed Road Humps
-  Proposed extension of No Waiting at Any Time

Proposals not to scale

Plan: Howard Road and Stafford Road

Date: 14/06/2021



N

Highways Service Partnership
Traffic Management
City Depot & Recycling Park
Southampton
SO15 0LJ



SOUTHAMPTON
CITY COUNCIL

Balfour Beatty

Working in partnership

Title: The City of Southampton St Marks Active Travel Zone Proposals

Key:

- Proposed Road Humps
- Proposed Parallel Crossing
- Proposed Toucan Crossing
- Proposed Shared-use Cycle Track

Some section of footway will be widened where required to ensure a minimum cycle track width of 3m

Proposals not to scale

Plan: Shirley Road

Date: 14/06/2021