

N





Highways Service Partnership  
Traffic Management  
City Depot & Recycling Park  
Southampton  
SO15 0LJ



**Balfour Beatty**  
Working in partnership

**Title:** The City of Southampton St Marks Active Travel Zone Proposals

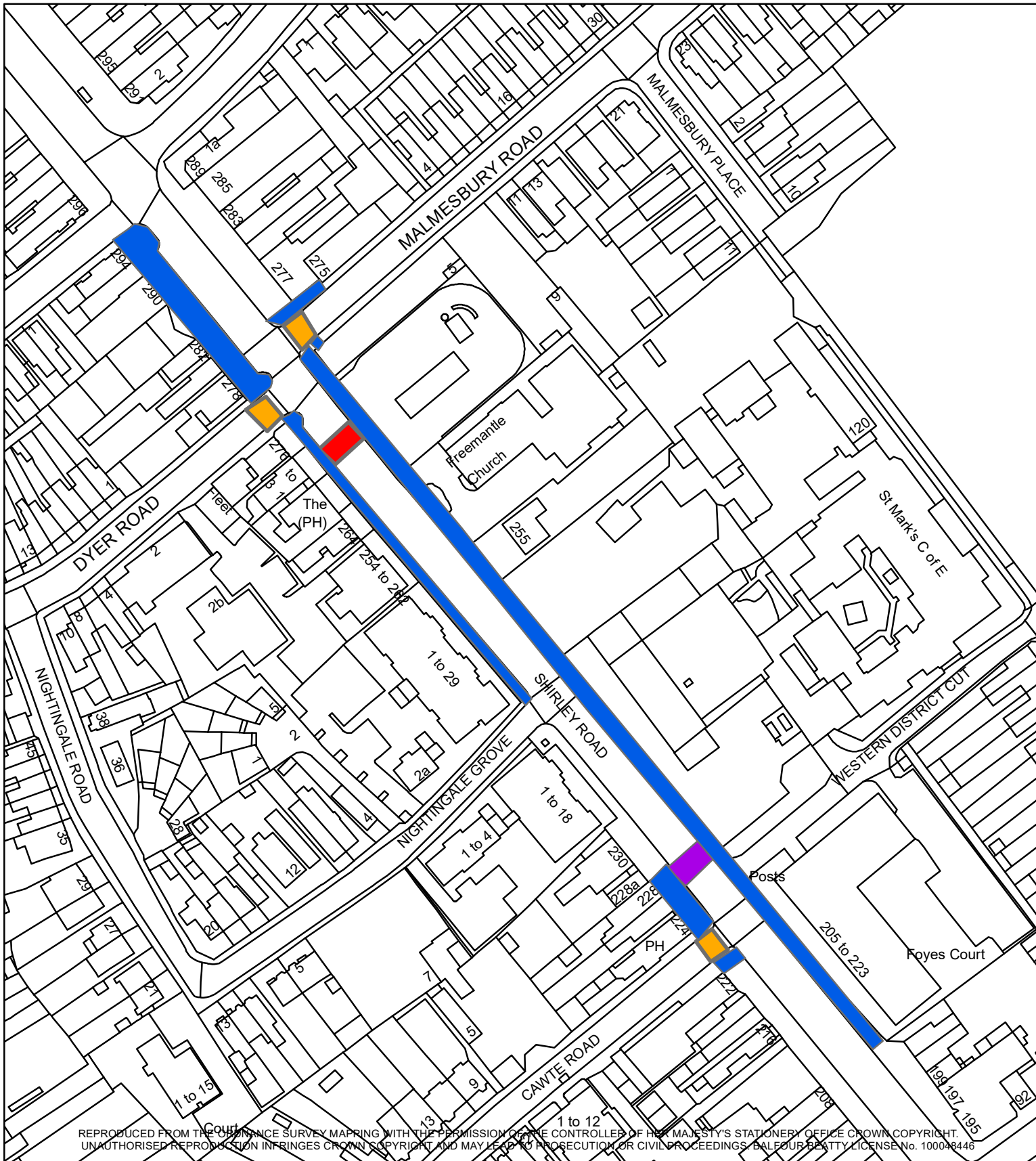
**Key:**

-  Proposal to remove the existing prohibition of Cycling
-  Proposed No Waiting at Any Time
-  Proposed Loading Bay, Mon - Sat 8am - 6pm (Max stay 30mins)
-  Proposal to introduce Prohibition of Motor Vehicles, Mon-Fri, 8am - 9.30am & 2.15pm - 3.45pm

**Proposals not to scale**

**Plan:** Shirley Road

**Date:** 14/06/2021



N

Highways Service Partnership  
Traffic Management  
City Depot & Recycling Park  
Southampton  
SO15 0LJ



**SOUTHAMPTON**  
CITY COUNCIL

**Balfour Beatty**

Working in partnership

**Title:** The City of Southampton St Marks Active Travel Zone Proposals

**Key:**

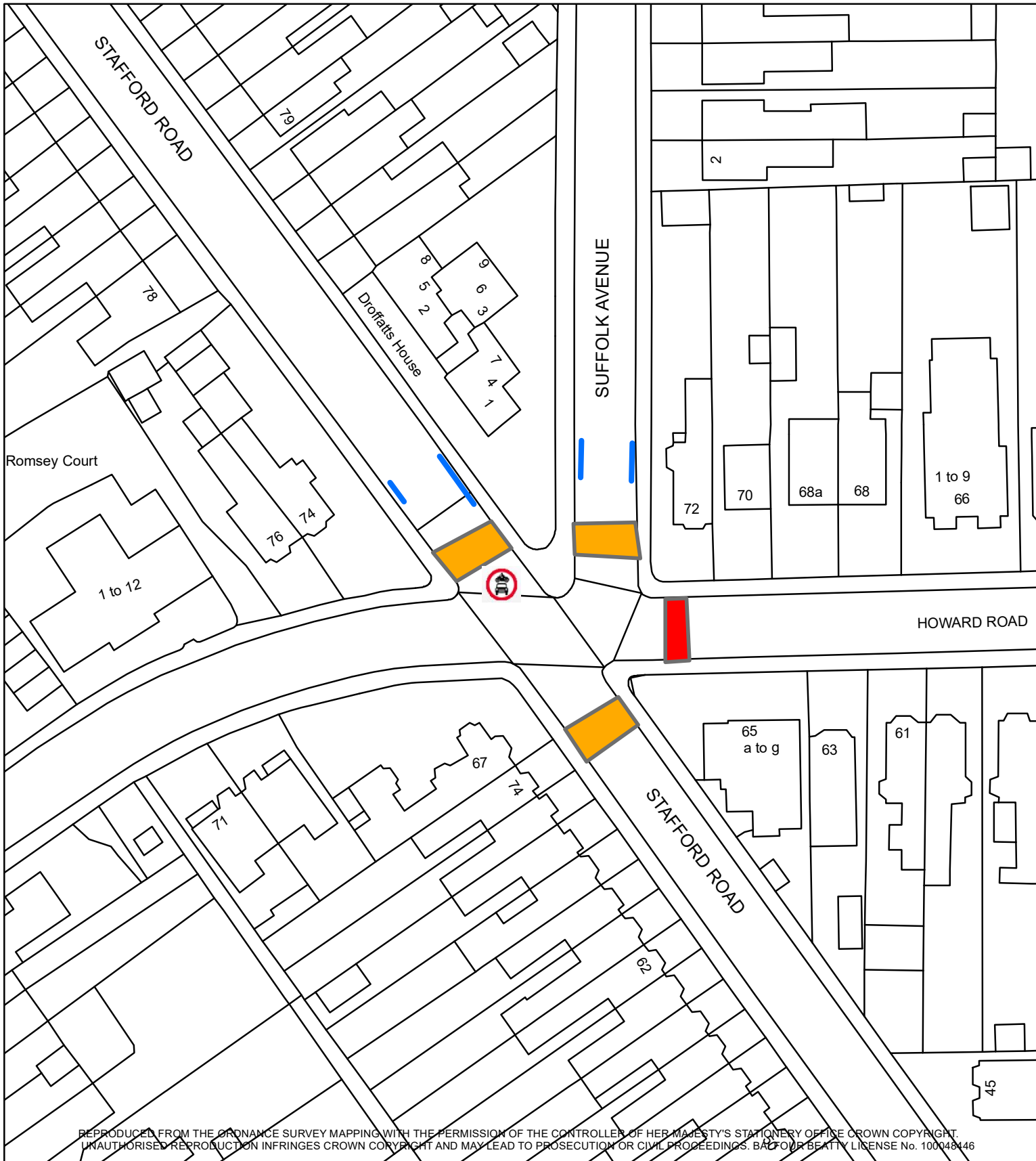
- Proposed Road Humps
- Proposed Parallel Crossing
- Proposed Toucan Crossing
- Proposed Shared-use Cycle Track

**Some section of footway will be widened where required to ensure a minimum cycle track width of 3m**

**Proposals not to scale**

**Plan:** Shirley Road

**Date:** 14/06/2021



REPRODUCED FROM THE ORDNANCE SURVEY MAPPING WITH THE PERMISSION OF THE CONTROLLER OF HER MAJESTY'S STATIONERY OFFICE CROWN COPYRIGHT. UNAUTHORISED REPRODUCTION INFRINGES CROWN COPYRIGHT AND MAY LEAD TO PROSECUTION OR CIVIL PROCEEDINGS. BALFOUR BEATTY LICENSE No. 100048446

N

Highways Service Partnership  
Traffic Management  
City Depot & Recycling Park  
Southampton  
SO15 0LJ







**SOUTHAMPTON**  
CITY COUNCIL

**Balfour Beatty**

Working in partnership

**Title:** The City of Southampton St Marks Active Travel Zone Proposals

**Key:**

-  Proposed Zebra Crossing
-  Proposed Road Humps
-  Proposed extension of No Waiting at Any Time
-  Proposed Prohibition of Motor Vehicles, Mon - Fri, 8am - 9.30am and 2.15pm - 3.45pm

**Proposals not to scale**

**Plan:** Howard Road and Stafford Road

**Date:** 14/06/2021