

REPRODUCED FROM THE ORDNANCE SURVEY MAPPING WITH THE PERMISSION OF THE CONTROLLER OF HER MAJESTY'S STATIONERY OFFICE CROWN COPYRIGHT. UNAUTHORISED REPRODUCTION INFRINGES CROWN COPYRIGHT AND MAY LEAD TO PROSECUTION OR CIVIL PROCEEDINGS. BALFOUR BEATTY LICENSE No. 100048446








**Balfour Beatty**  
Working in partnership



### Northern Ring Road Proposals

Date: 07/01/2021

<p><b>KEY</b></p> <ul style="list-style-type: none"> <li> Proposed Prohibition of Motor Vehicles</li> <li> Proposed Contra-flow Cycle Lane (all vehicles except cycles must travel southbound)</li> </ul>	<ul style="list-style-type: none"> <li> Proposed Toucan Crossing (approximate location)</li> <li> Proposed With-flow Cycle lane</li> </ul>	<ul style="list-style-type: none"> <li> Change to banned turn to allow cycles to turn right</li> </ul>
---	--	---